





Cummeennabuddoge Wind Farm



Figure 6-8
North Wind Farm Group
Comparative ZTV
(Operational and Consented)

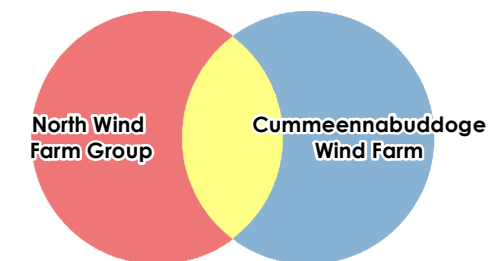
Key

-  County boundary
-  Proposed turbine
-  10km turbine buffers to 50km
-  North wind farm group turbine

North Wind Farm Group

- | | |
|--------------------|---------------|
| Carrigans | Mount Eagle |
| Coolleegrean | extension |
| Cordal | Scartaglen |
| Glentanemacelli... | Scartaglen |
| Knockacummer | Extension |
| Mount Eagle | Taurbeg |
| | WEDcross Wind |
| | Farm |

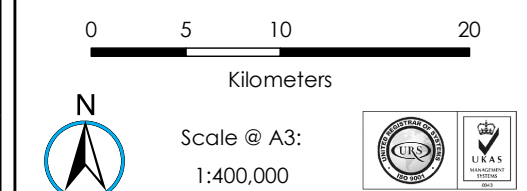
Cumulative Zone of Theoretical Visibility



Generated using Copernicus Land Monitoring Service
EU-DEM Dataset which does not take into account
the screening effects of buildings or vegetation.

ZTV calculated using ArcGIS 10.6 Viewshed tool with observer eye height 2m above ground and corrections for earth curvature and atmospheric refraction applied.

Coordinate system: IRENET95 ITM



Ordnance Survey Ireland Licence No EN0013720
©Ordnance Survey Ireland and Government of Ireland

19/01/2024	DI2.2	61253/ZV/064a
Drawn by: JT	Checked by: TH	Approved by: JG